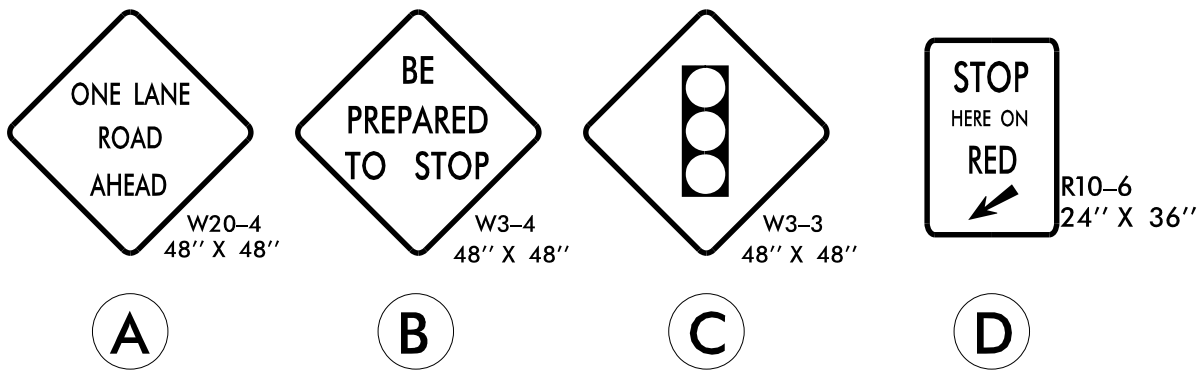
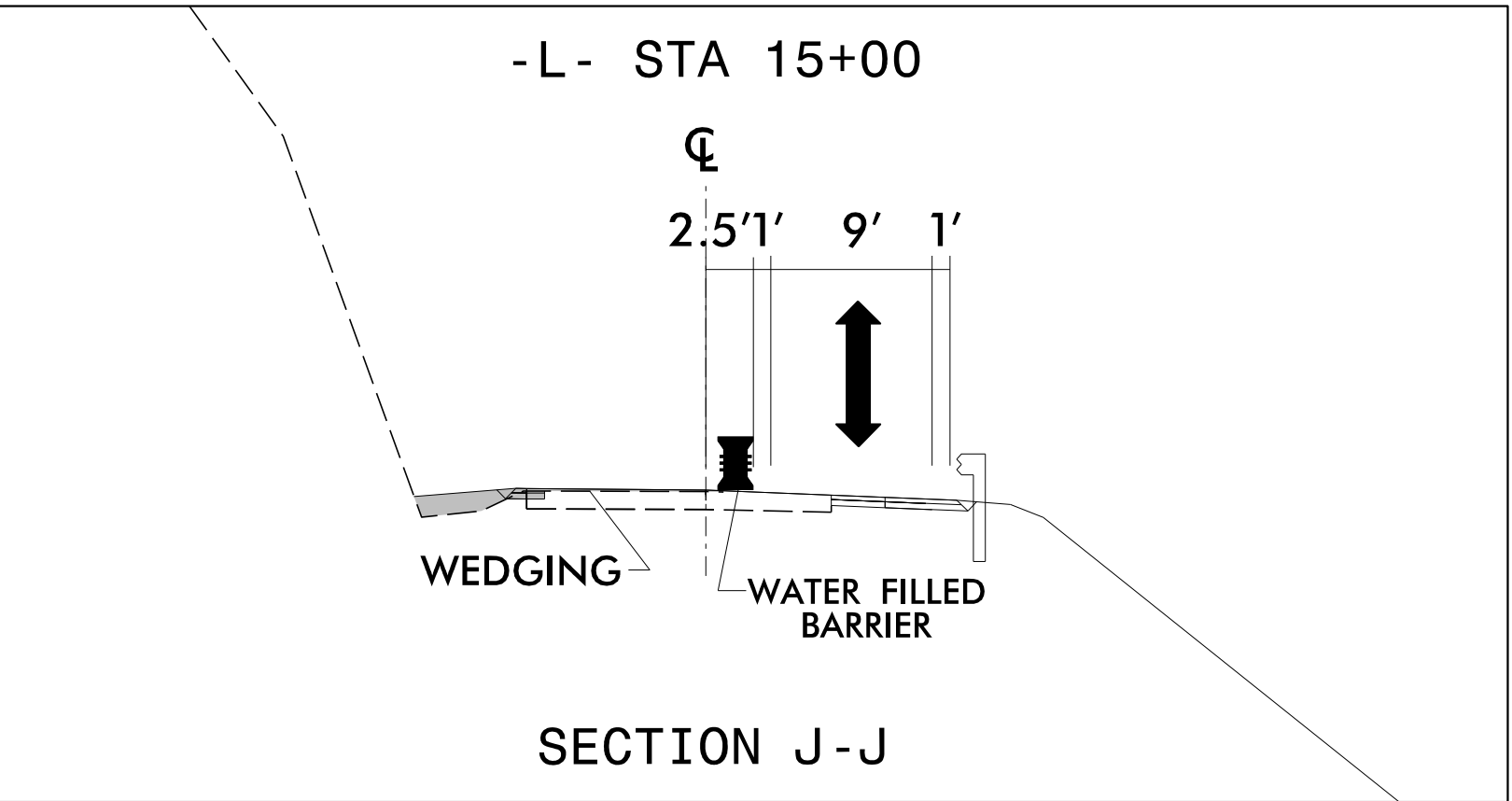


-L- STA 12+92 ±
END WATER FILLED BARRIER 1' OFFSET
BEGIN TEMP. GUARDRAIL



-L- BIG HUNGRY RD.
(SR 1802)

-L- STA 10+60 ±
RESET AND BEGIN WATER
FILLED BARRIER 1' OFFSET
RESET TEMP
CRASH CUSHION

-L- STA 11+60 ±
BEGIN CONSTRUCTION

-L- STA 13+03 ±
BEGIN BRIDGE

-L- STA 14+39 ±
END BRIDGE

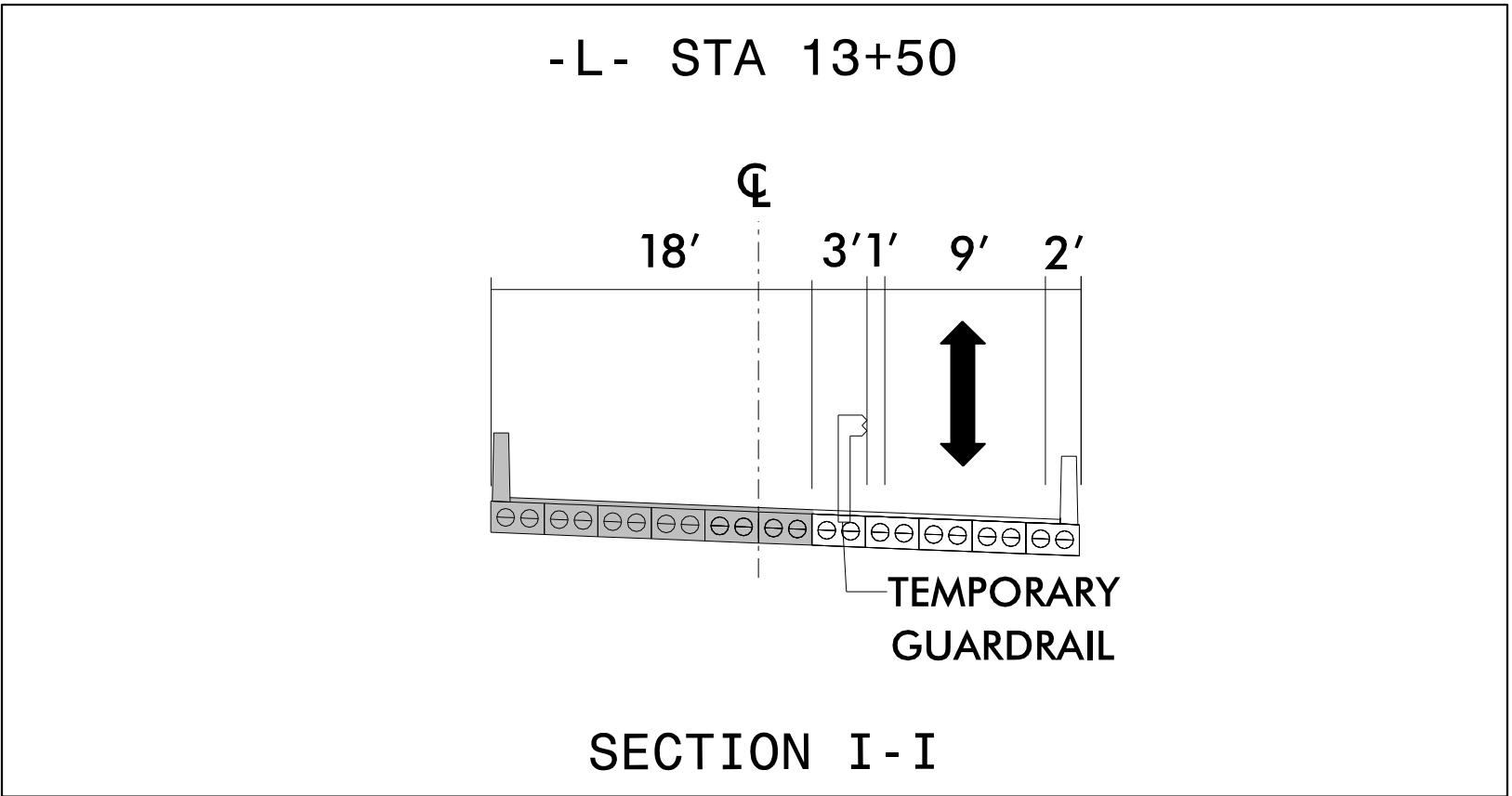
-L- STA 14+46 ±
END TEMP. GUARDRAIL
RESET AND BEGIN WATER
FILLED BARRIER 1' OFFSET

-L- STA 15+50 ±

-L- STA 16+50 ±
END WATER FILLED
BARRIER 1' OFFSET

RESET TEMP
CRASH CUSHION

*NOTE: WATER FILLED BARRIER TO BE PLACED SUCH THAT A
9' LANE AND 1' OFFSET TO WATER FILLED BARRIER
IS MAINTAINED. SEE CUT SECTIONS FOR GUIDANCE.




RS&H 1520 SOUTH BOULEVARD, SUITE 200
CHARLOTTE, NC 28203
NC FIRM LICENSE No: F-0493

APPROVED: *Rebecca E. Wright*
DATE: 4/13/2026

SEAL

DOCUMENT NOT CONSIDERED FINAL
UNLESS ALL SIGNATURES COMPLETED



PHASE IV DETAIL